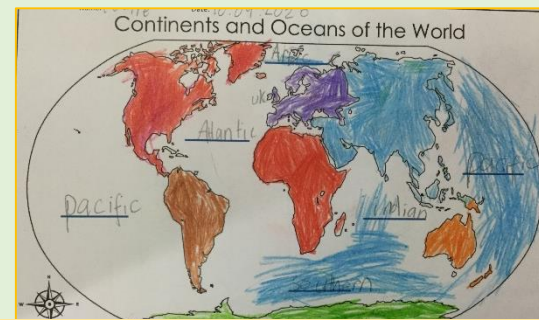




Geography Map work

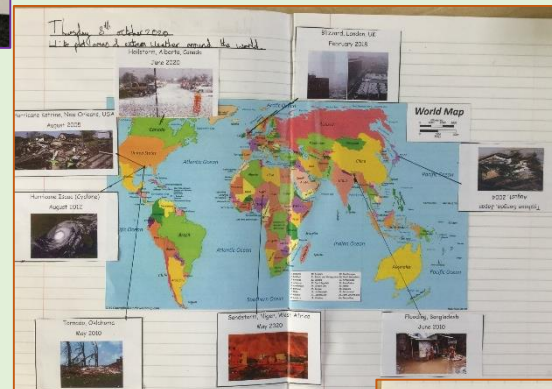


Year 2 have been building on their learning from Year 1 and finding out about and locating the different continents and oceans of the world.

Year 3 have learnt about the different regions of England and have located the counties of South-East England on a map. They have also learnt about the physical features of this part of England and located positions of photos on a map.



Year 1 have been learning about the different countries in the UK.




Year 6 have identified the position and significance of latitude, longitude and the Prime/Greenwich Meridian and time zones.

Handwritten notes: Tuesday 15th September 2020. To investigate what longitude and latitude are and places on a map using longitude and latitude. What is longitude? How many degrees you are east or west of equator.

Handwritten notes: What is latitude? How many degrees you are east or west of the Greenwich Meridian. A- 60°N 80°E = Russia. B- 40°N 140°E = Japan. C- 20°N 80°W = USA. Bahamas. D- 20°S 50°W = Brazil. E- 30°S 120°E = Australia.

Year 4 have been learning about extreme weather and have located areas of extreme weather around the world. They have also used an atlas to name the countries and capital cities of Europe.



Year 5 are learning about mountains and plotted the world's major mountain ranges.